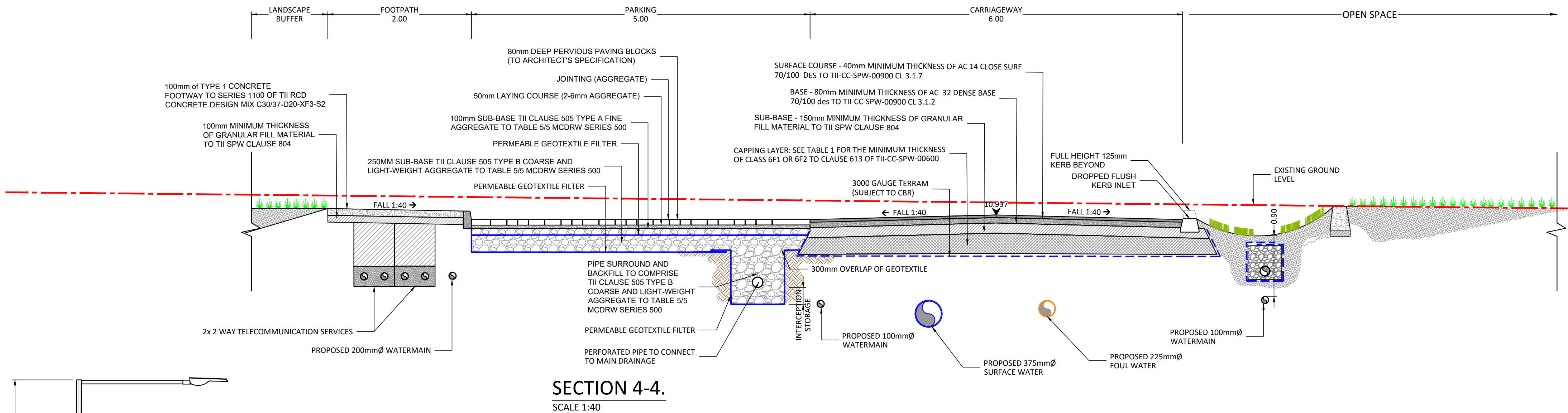
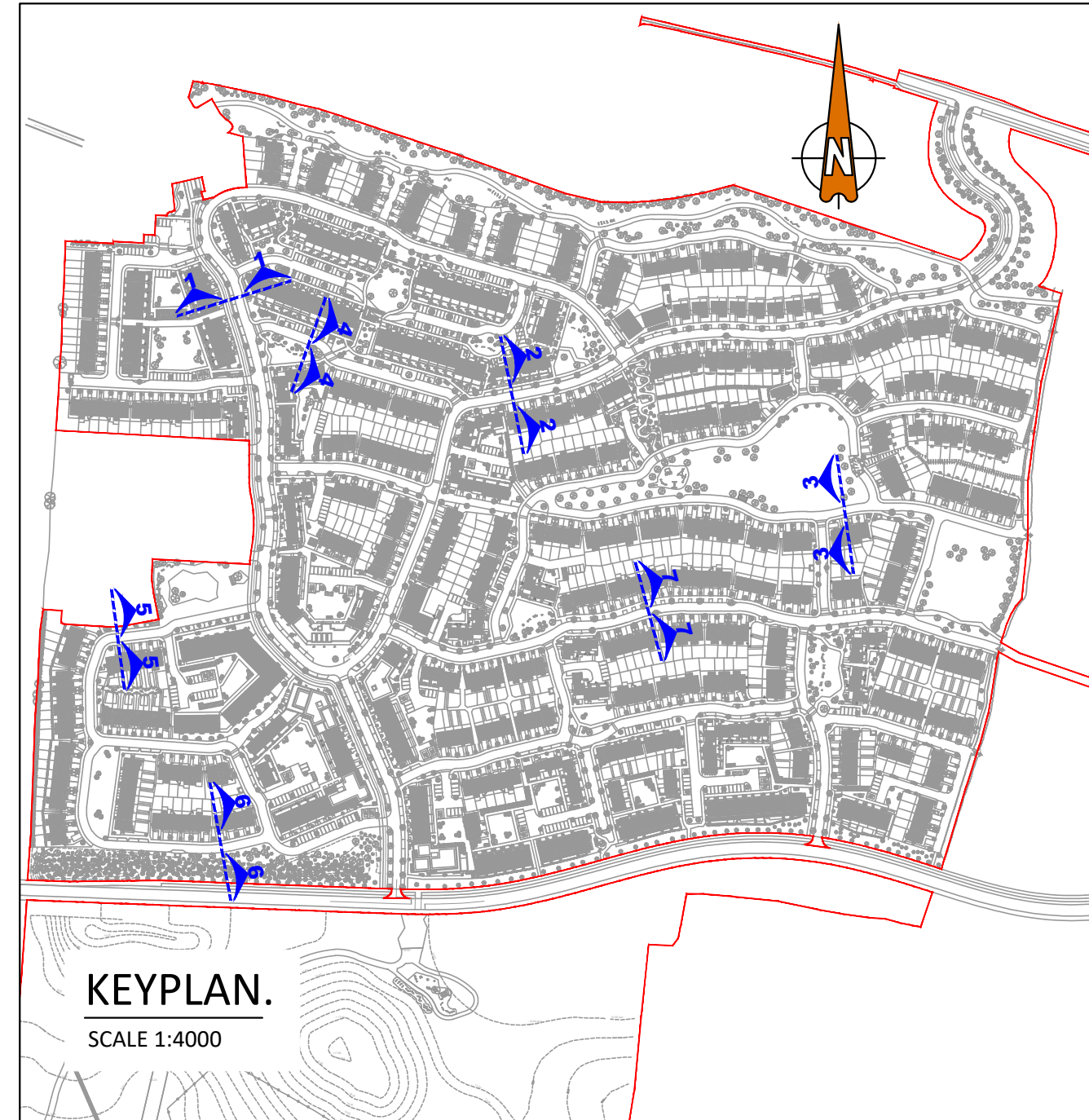
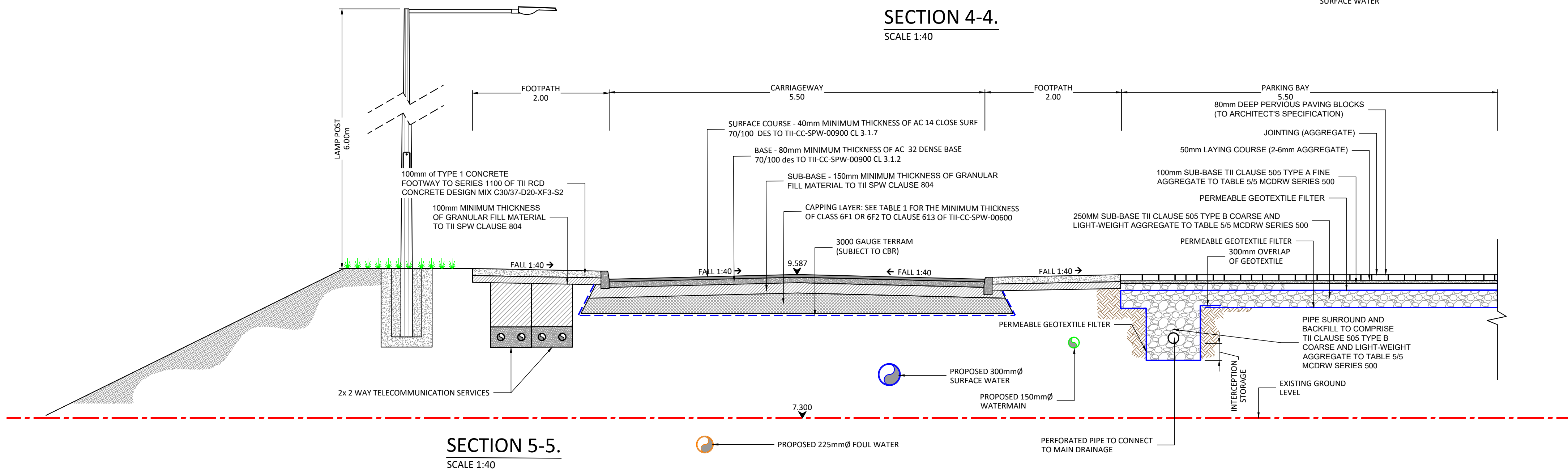


SECTION 3-3.
SCALE 1:40



SECTION 4-4.
SCALE 1:40



SECTION 5-5.
SCALE 1:40

PLANNING DRAWING.
NOT FOR CONSTRUCTION.
ALL LEVELS GIVEN ARE
RELATIVE TO ORDNANCE DATUM.
THIS DRAWING HAS BEEN ISSUED FOR INFORMATION
PURPOSES ONLY AND MUST NOT BE USED
FOR CONSTRUCTION UNDER ANY CIRCUMSTANCES

ORDNANCE SURVEY OF IRELAND LICENSE NO. EN0000823 © GOVERNMENT OF IRELAND

• THIS DRAWING TO BE READ IN CONJUNCTION WITH ALL OTHER RELEVANT DESIGN TEAM DRAWINGS AND SPECIFICATIONS.

• FOR SETTING OUT REFER TO ARCHITECT'S DRAWINGS. DO NOT SCALE THIS DRAWING. USE FIGURED DIMENSIONS ONLY.

• NO PART OF THIS DOCUMENT MAY BE REPRODUCED OR TRANSMITTED IN ANY FORM OR STORED IN ANY RETRIEVAL SYSTEM OF ANY NATURE WITHOUT THE WRITTEN PERMISSION OF O'CONNOR SUTTON CRONIN AS COPYRIGHT HOLDER EXCEPT AS AGREED FOR USE ON THE PROJECT FOR WHICH THE DOCUMENT WAS ORIGINALLY ISSUED.

Rev No.	Date	Revision Note	Drn by	Chkd by
P01	27.07.23	ISSUED FOR PLANNING	IK	PR
P02	29.08.23	ISSUED FOR PLANNING	RM	WM

Rev No.	Date	Revision Note	Drn by	Chkd by



OCSC
O'CONNOR · SUTTON · CRONIN
MULTIDISCIPLINARY CONSULTING ENGINEERS
Civil / Structural / Environmental / Mechanical / Electrical / Sustainability
Dublin Office: 9 Prussia Street, Dublin 7, D07 XT57.
Tel: +353 (0)1 8682000 Web: www.ocsc.ie
Dublin · London · Belfast · Galway · Cork · Birmingham

Client: ALEDO DONABATE LTD

Project: CORBALLIS EAST LRD

Title: TYPICAL ROAD CROSS SECTIONS
SHEET 2 OF 3

Code	Originator	Zone	Level	Type	Role	Number	Status	Revision
C1057	OCSC	XX	XX	DR	C	0171	S4	P02
Date: AUG'23		Scale @ A1: A5 SHOWN		Drn by: IK		Chkd by: AG		Aprvd by: PR